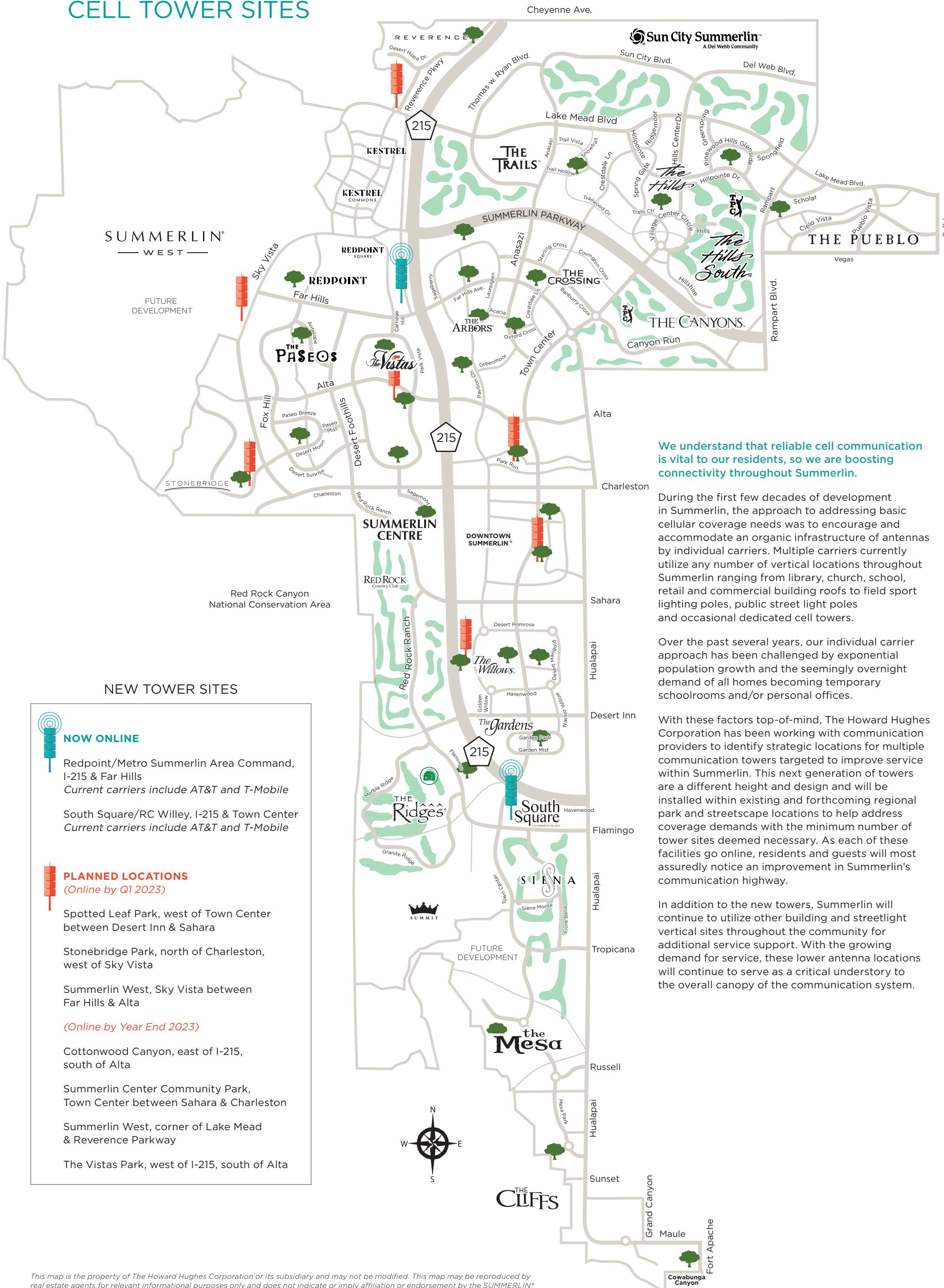


# SUMMERLIN®



## CELL TOWER SITES



SUMMERLIN®  
— WEST —

FUTURE DEVELOPMENT

### NEW TOWER SITES

- 
**NOW ONLINE**  
 Redpoint/Metro Summerlin Area Command, I-215 & Far Hills  
*Current carriers include AT&T and T-Mobile*  
  
 South Square/RC Willey, I-215 & Town Center  
*Current carriers include AT&T and T-Mobile*
- 
**PLANNED LOCATIONS**  
*(Online by Q1 2023)*  
  
 Spotted Leaf Park, west of Town Center between Desert Inn & Sahara  
  
 Stonebridge Park, north of Charleston, west of Sky Vista  
  
 Summerlin West, Sky Vista between Far Hills & Alta  
*(Online by Year End 2023)*  
  
 Cottonwood Canyon, east of I-215, south of Alta  
  
 Summerlin Center Community Park, Town Center between Sahara & Charleston  
  
 Summerlin West, corner of Lake Mead & Reverence Parkway  
  
 The Vistas Park, west of I-215, south of Alta

We understand that reliable cell communication is vital to our residents, so we are boosting connectivity throughout Summerlin.

During the first few decades of development in Summerlin, the approach to addressing basic cellular coverage needs was to encourage and accommodate an organic infrastructure of antennas by individual carriers. Multiple carriers currently utilize any number of vertical locations throughout Summerlin ranging from library, church, school, retail and commercial building roofs to field sport lighting poles, public street light poles and occasional dedicated cell towers.

Over the past several years, our individual carrier approach has been challenged by exponential population growth and the seemingly overnight demand of all homes becoming temporary schoolrooms and/or personal offices.

With these factors top-of-mind, The Howard Hughes Corporation has been working with communication providers to identify strategic locations for multiple communication towers targeted to improve service within Summerlin. This next generation of towers are a different height and design and will be installed within existing and forthcoming regional park and streetscape locations to help address coverage demands with the minimum number of tower sites deemed necessary. As each of these facilities go online, residents and guests will most assuredly notice an improvement in Summerlin's communication highway.

In addition to the new towers, Summerlin will continue to utilize other building and streetlight vertical sites throughout the community for additional service support. With the growing demand for service, these lower antenna locations will continue to serve as a critical understorey to the overall canopy of the communication system.

This map is the property of The Howard Hughes Corporation or its subsidiary and may not be modified. This map may be reproduced by real estate agents for relevant informational purposes only and does not indicate or imply affiliation or endorsement by the SUMMERLIN® development or The Howard Hughes Company, LLC. This map is provided "as is" and without warranty of any kind. SUMMERLIN and the Mountain Design are registered trademarks of The Howard Hughes Company, LLC.